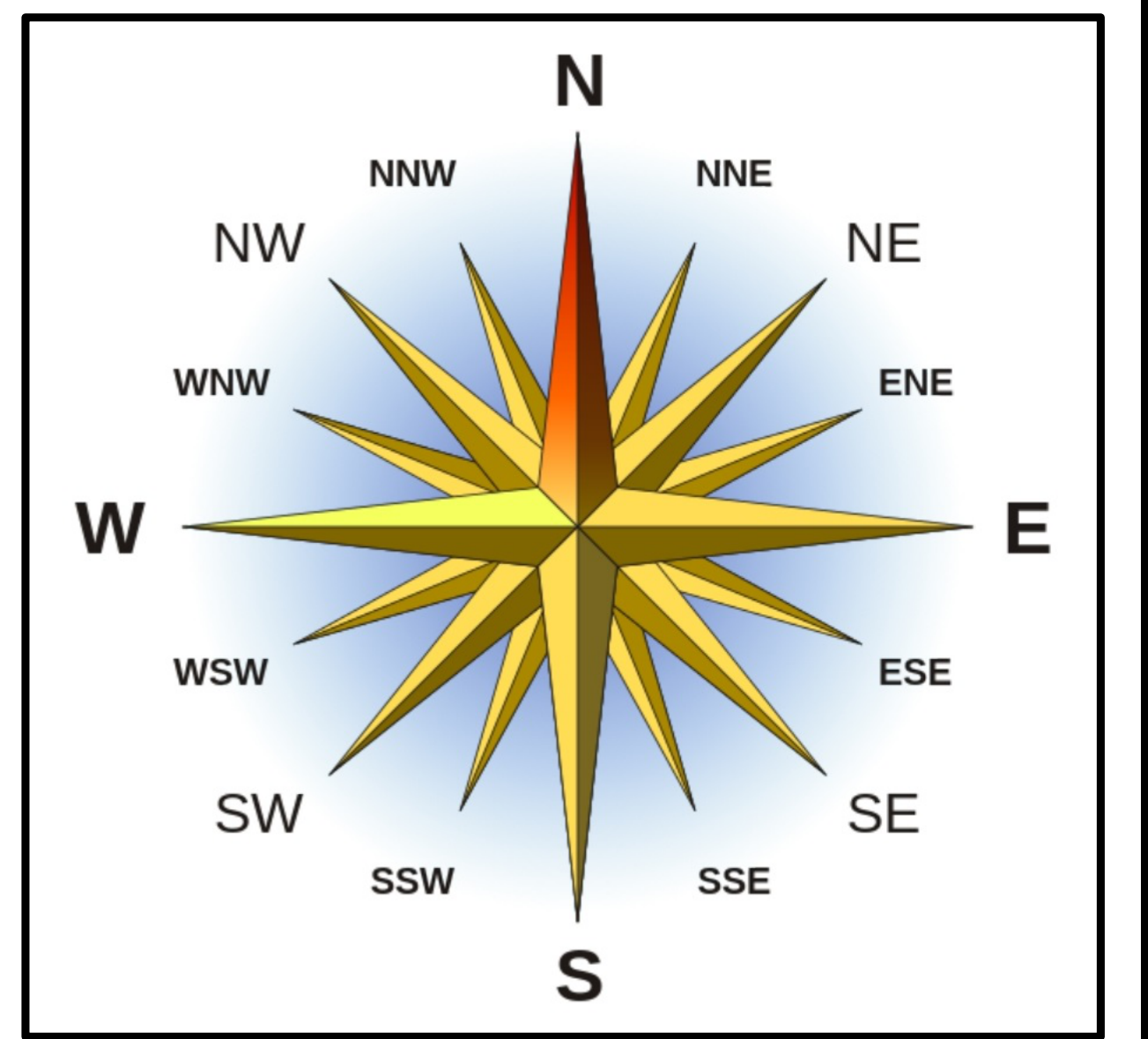
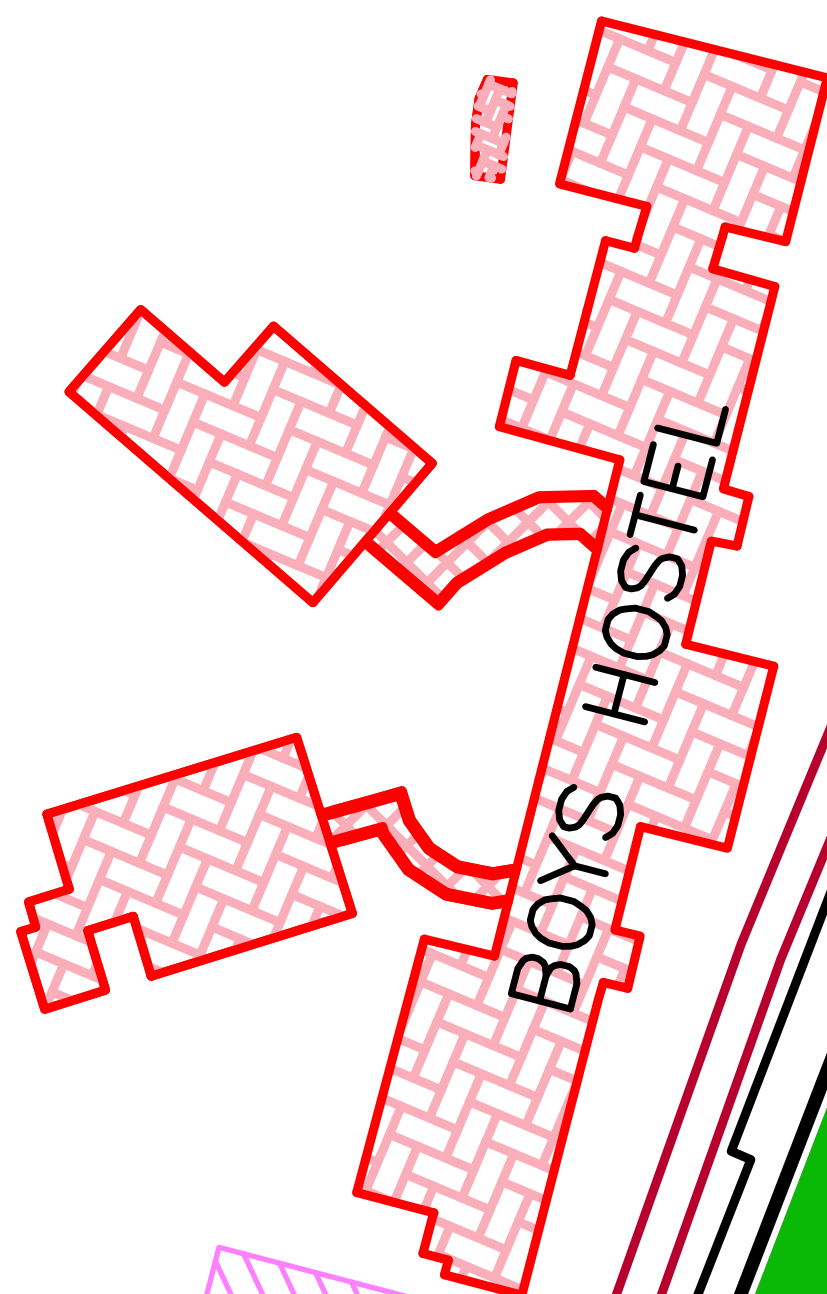


75°58'12.5" E

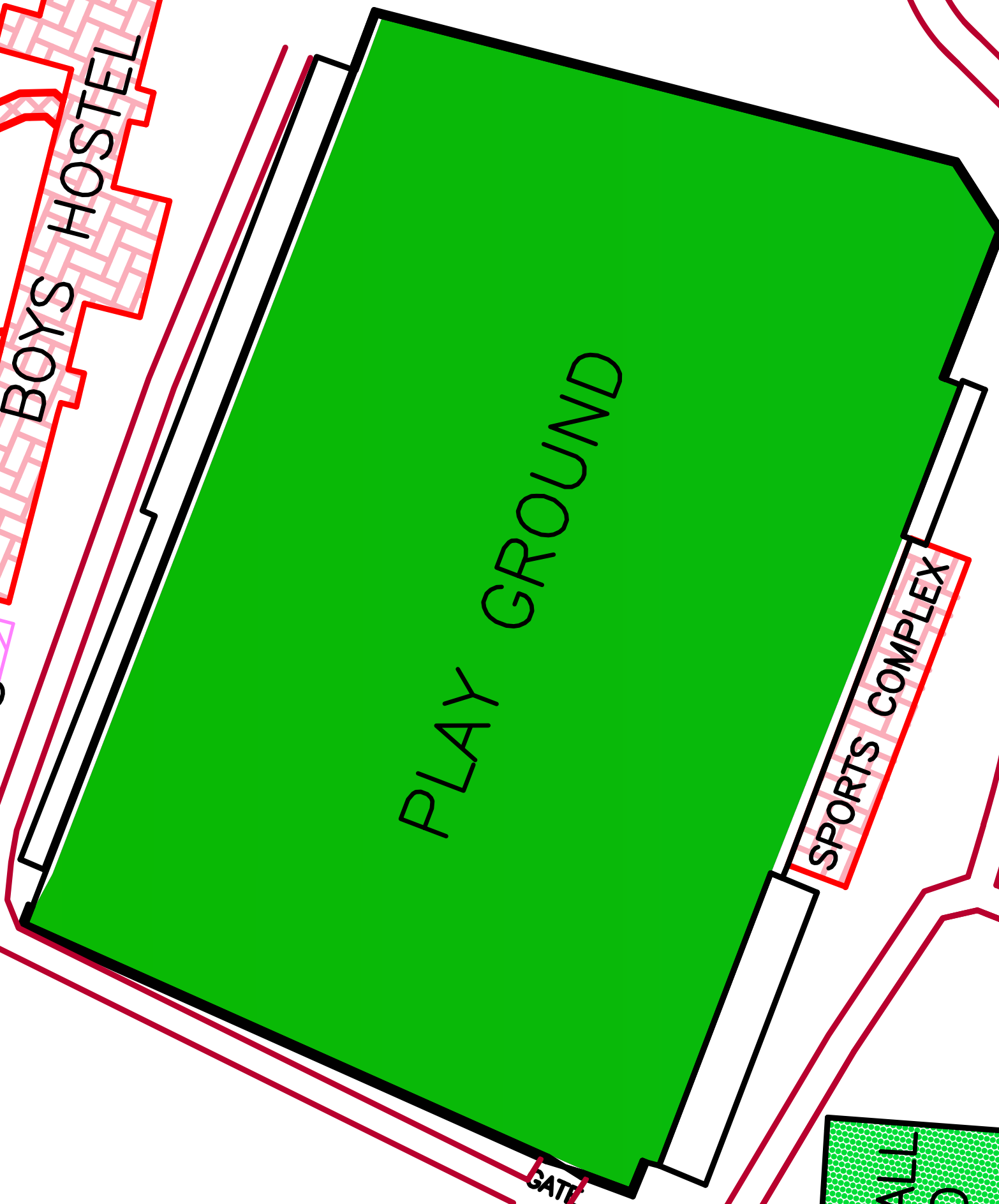


WELL



BOYS HOSTEL

PROPOSED
BOYS HOSTEL



PLAY GROUND

SPORTS COMPLEX



MINISTERIAL
STAFF
QTRS

MINISTERIAL
STAFF
QTRS

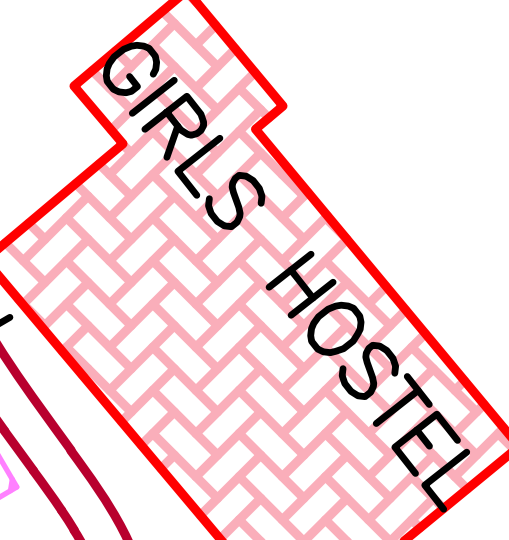
MINISTERIAL
STAFF
QTRS

QTRS

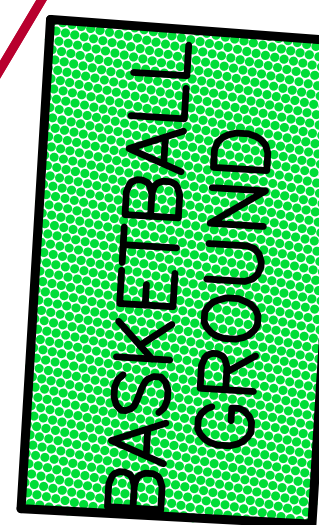
QTRS

QTRS

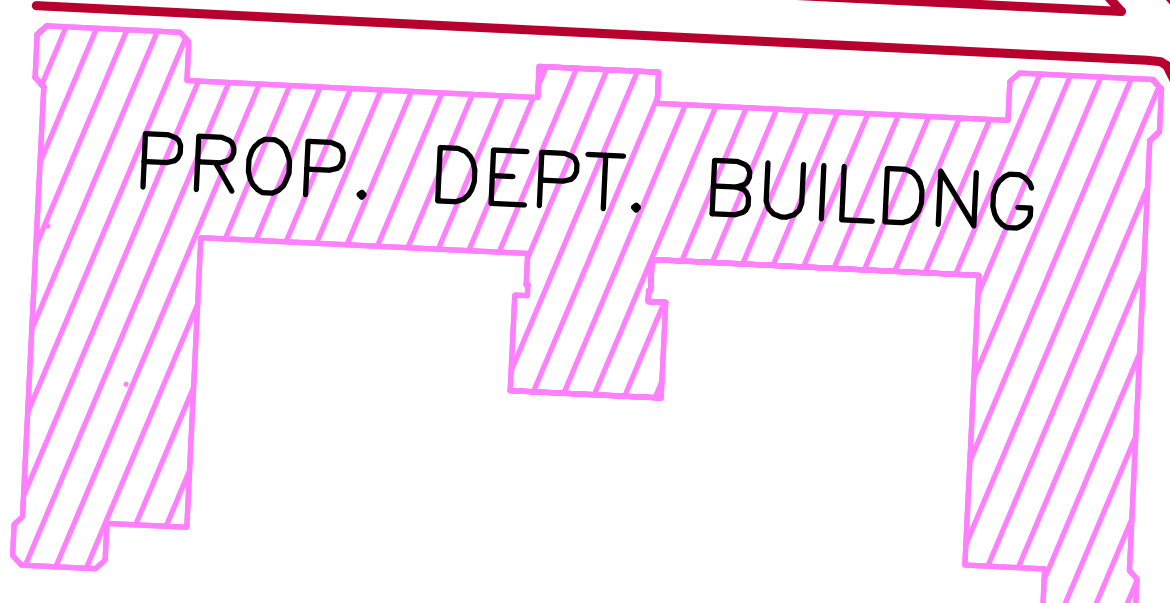
GIRLS HOSTEL



PROPOSED
GIRLS HOSTEL



BASKETBALL
GROUND



PROP. DEPT. BUILDING

WATER TANK



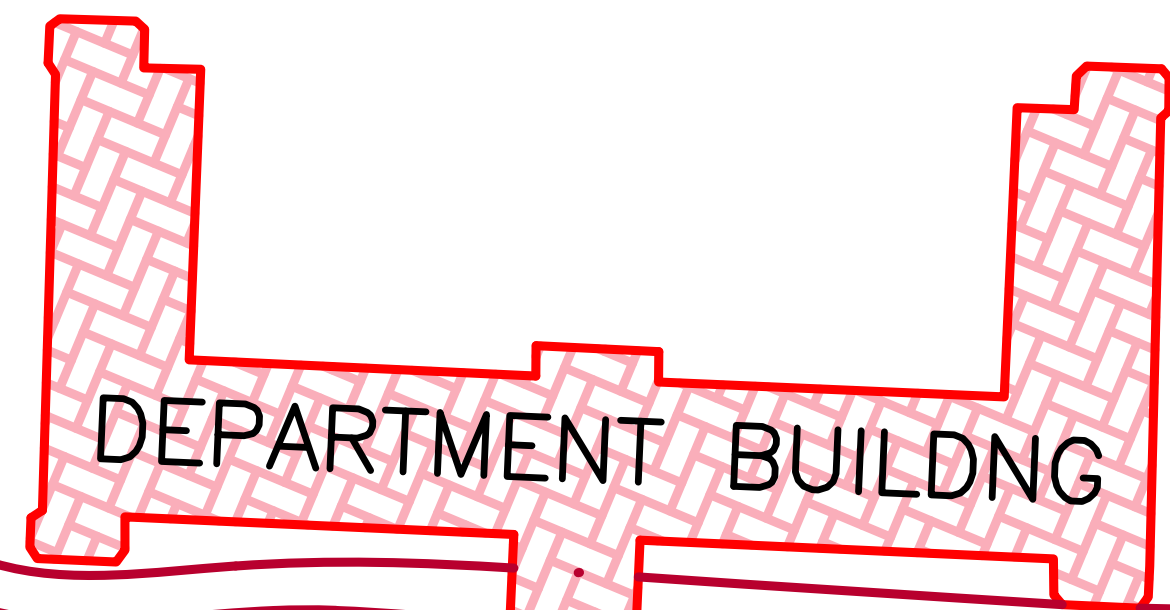
QTRS



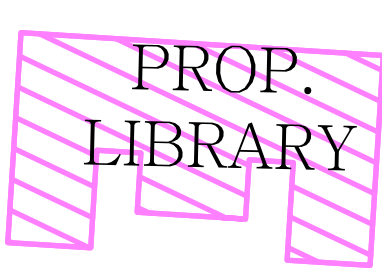
QTRS



PROPOSED
GUEST
HOUSE

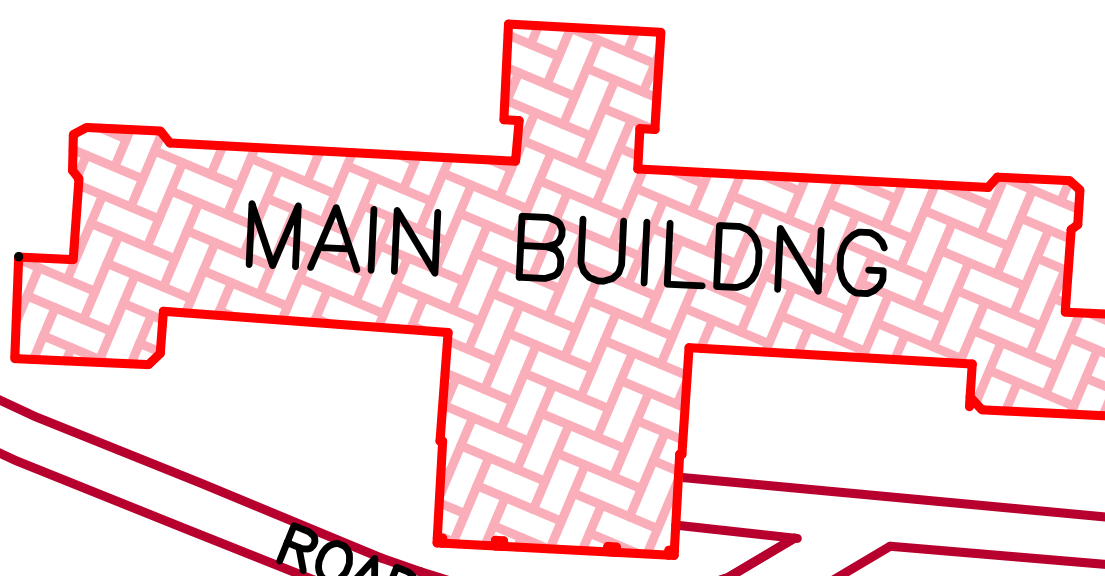


DEPARTMENT BUILDING

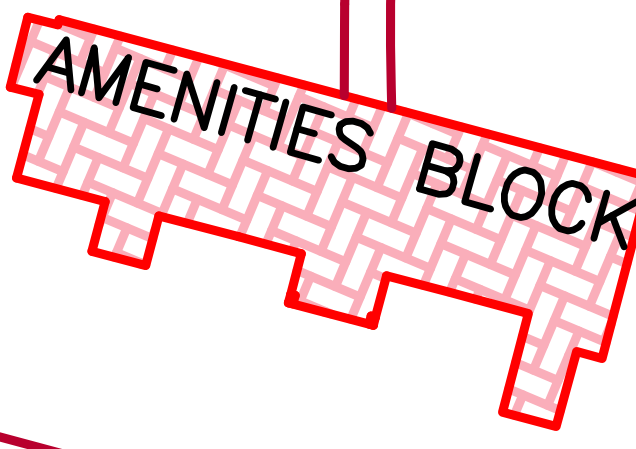


PROP.
LIBRARY

GENERATOR



MAIN BUILDING

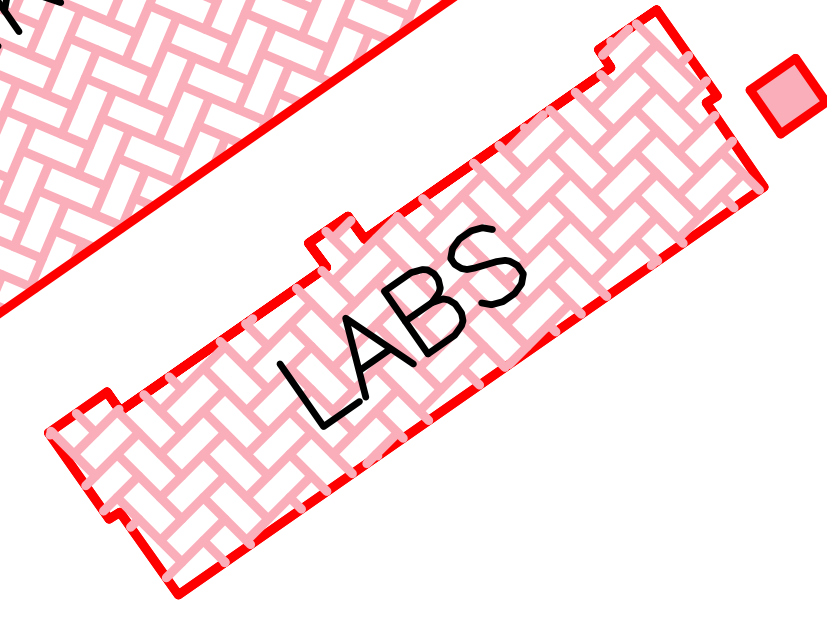


AMENITIES BLOCK

ROAD



WORK SHOP



LABS



PROPOSED
OPEN AIR
AUDITORIUM

MAIN ROAD




WORK SHOP



WORKSHOP

75°58'12.5" E



GOVT. ENGINEERING COLLEGE WAYANAD CAMPUS MAP

PREPARED BY: ANSU V, DEPARTMENT OF CIVIL ENGINEERING - 2017
Courtesy: PWD Mananthavady, Wayanad